

Map 21

Aviemore

The map on the opposite page shows the proposed core paths network for the area around Aviemore. The paths proposed have been selected because they best fit with the objectives of the Core Paths Plan and were identified during the consultation process. A number of priorities identified in the Outdoor Access Strategy¹⁵ are being addressed by the proposed network in this area. The Glenmore Off-road Route (LBS29) and the Speyside Way (LBS116) help to meet the need to provide safe off-road cycling and horse riding. The Aviemore Orbital (LBS30) provides access to both the River Spey and Craigellachie National Nature Reserve, both being places of importance for residents and visitors.

Aviemore Proposed Core Paths	
Path Ref No	Path Name/Description
LBS1	The River Spey
LBS29	Glenmore Off-road Route
LBS30	Aviemore Orbital
LBS31	Cycle Path
LBS32	Dalfaber Woods
LBS33	Dalfaber Club House to River
LBS34	Golf Course Link to River
LBS35	Aviemore Burn
LBS36	Myrtlefield Path
LBS37	Laurel Bank Lane
LBS38	Craigellachie All Abilities
LBS39	Craigellachie Nature Reserve Path
LBS40	Dalfaber Drive to Milton Woods
LBS41	School to Milton Woods
LBS42	Old Bridge Road
LBS43	Croftside Junction to Dalfaber Industrial Estate
LBS116	The Speyside Way
LBS124	High Burnside Path
LBS137	Spey Access Point
LBS138	Craigellachie Viewpoint Path




¹⁵ Enjoying the Cairngorms: Cairngorms National Park Outdoor Access Strategy 2007-2012 (CNPA 2007), is available on the CNPA website or on request.

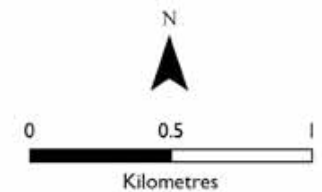
Draft Core Paths Plan

Map 21
AVIEMORE

Proposed Core Paths Network
- for Consultation

Map Legend

-  Cairngorms National Park
-  Proposed core path
Exists on ground
-  Proposed new path
- LBSI** Path Reference Number



This map is based upon Ordnance Survey material with the permission of Ordnance Survey on behalf of the Controller of Her Majesty's Stationery Office © Crown copyright. Unauthorised reproduction infringes Crown copyright and may lead to prosecution or civil proceedings. Cairngorms National Park Authority. 10004965, 2008.

This map must not be used for navigational purposes.

